

en was
 Alfred
 the af-
 Mrs.
 e Dave
 zing at
 fr. and
 Steve
 d Mrs.
 nch at
 l home
 erno
 aptism

Harder
 al ser-
 ilder
 at the

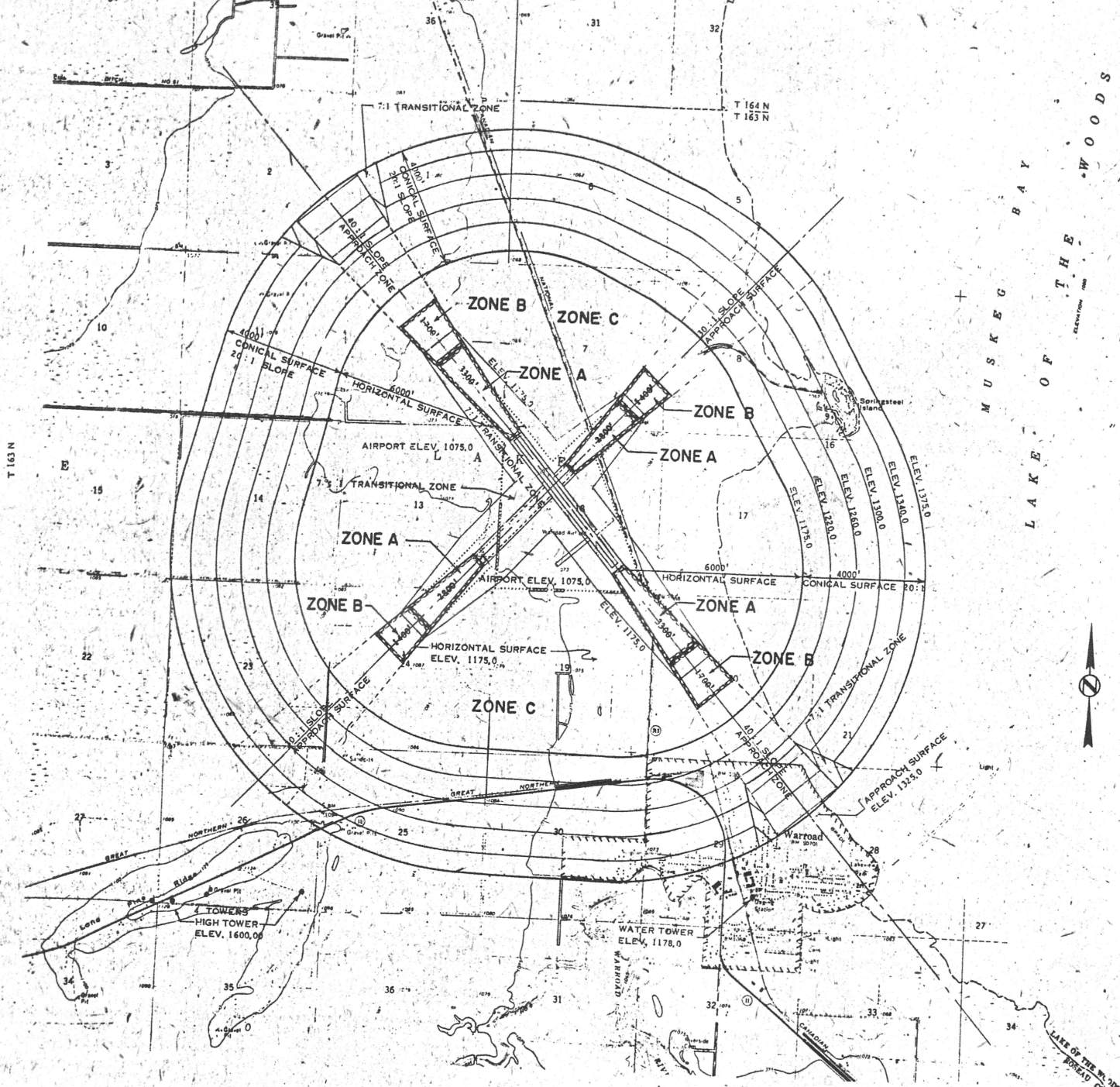
ited at
 home

and Ed
 ing at
 quite a
 ng the
 at the
 y has
 rk be-
 past
 er was
 or the

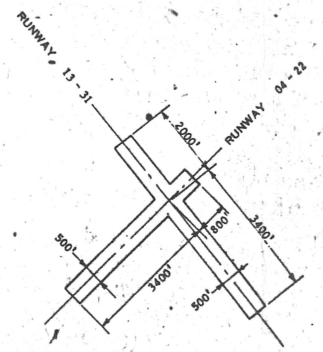
onnell
 Hepp-

are as
 o the
 o the

Wart
 for
 icient
 our



MUSKEG BAY
 LAKE OF THE
 WOODS

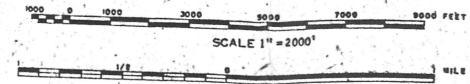


DIMENSIONS OF PRIMARY SURFACE

LEGEND

- STATE IMPROVED ROADS
- COUNTY IMPROVED ROADS
- UNIMPROVED ROADS
- RAILROAD
- TOPOGRAPHIC CONTOURS
- AIRPORT BOUNDARY INCLUDING EASEMENT AREAS - ULTIMATE
- AIRPORT REFERENCE POINT (ESTABLISHED AIRPORT ELEVATION - 1074.0) AT: LAT 48° - 56' - 08" LONG 95° - 20' - 45"
- LAND USE ZONE BOUNDARY
- CORPORATE CITY LIMITS
- TOWER

SCALES



NOTE: ZONING APPLIES TO AREAS UNDERLYING THE IMAGINARY SURFACE BOUNDARIES.

AIRPORT ZONING MAP
 WARRDAD MUNICIPAL AIRPORT
 ZONING ORDINANCE ADOPTED

1/18/77	E.T.	REVISED PER M.D.A. INSTRUCTIONS	DESIGN: D. H. S.	STEWART & WALKER, INC. ENGINEERS THIEF RIVER FALLS & DENIG MINNESOTA	JOB NO.
6/10/76	E.T.	REVISIO TO CHANGE LAND USE ZONES	DRAWN R.O.S.		SCALE 1" = 2000'
			CHECKED D.H.S.		DATE 2/19